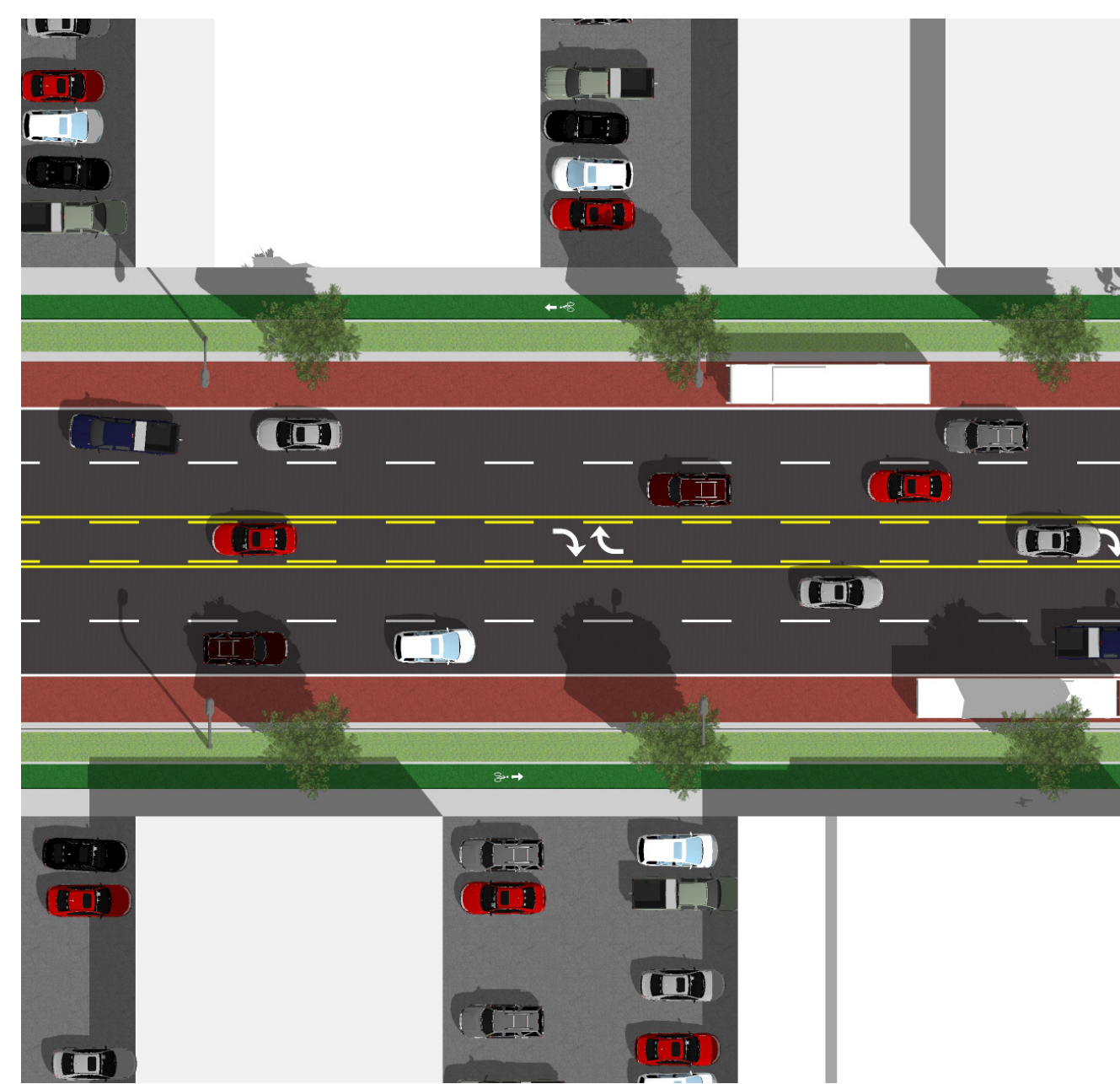
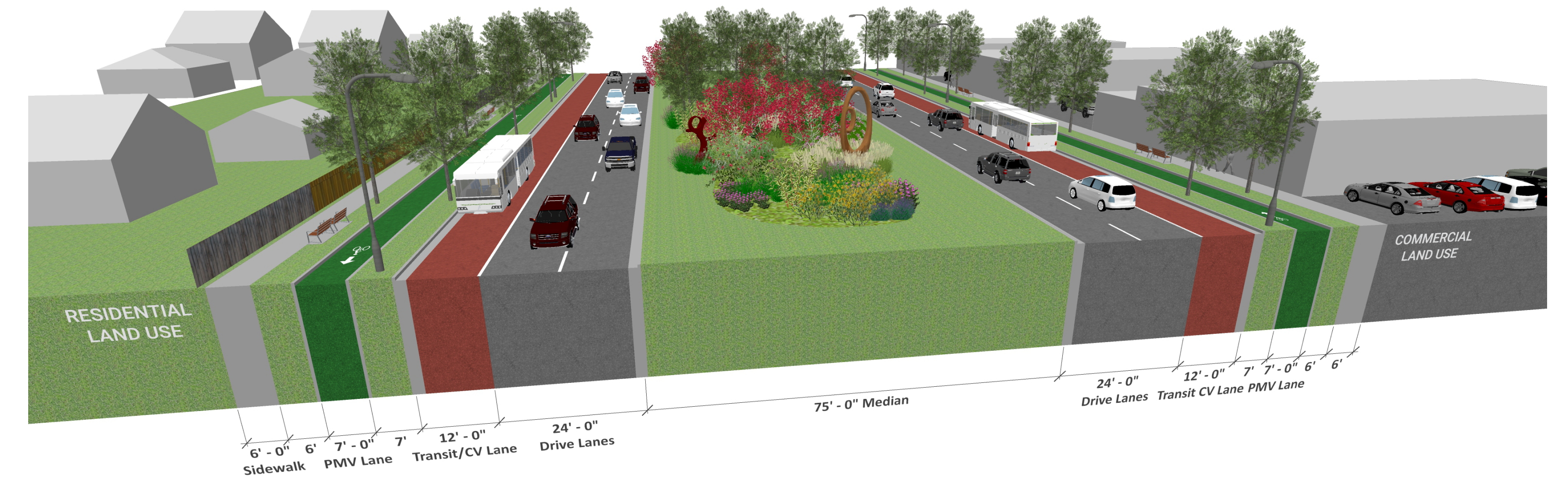
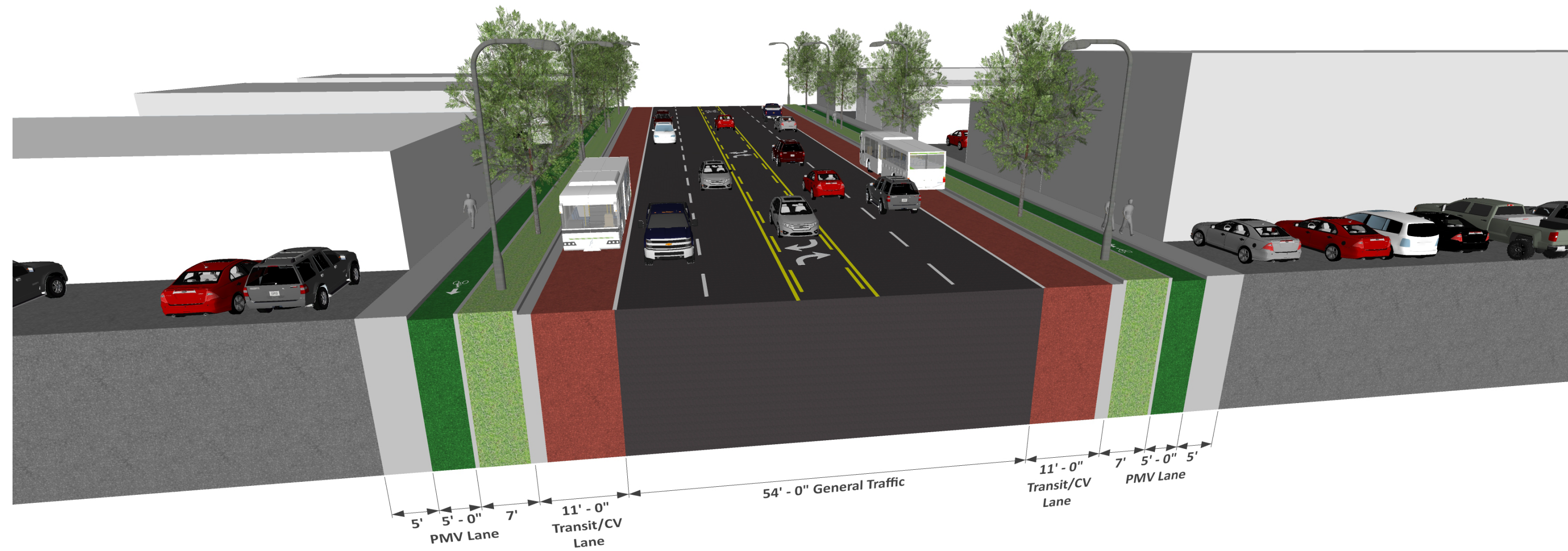


FORD ROAD




Ford Road from N Gulley Road to Melborn Street

- ✓ Separate personal mobility vehicle (PMV) lanes
- ✓ Side running designated transit/ connected vehicle lanes
- ✓ Use landscaping and rich materials to create pedestrian scale environment
- ✓ Landscaped medians that incorporate stormwater management and public art



Ford Road from Melborn Street to Wyoming Avenue

- ✓ Separate personal mobility vehicle (PMV) lanes adjacent to sidewalk
- ✓ Landscaped buffer between street and PMV lanes
- ✓ Side running designated transit/ connected vehicle lanes
- ✓ Incorporate landscaped medians when center left turn lane is not needed



TELEGRAPH ROAD

Telegraph Road from Ford Road to Dartmouth Street

- ✓ There are 4 lanes northbound and 3 lanes southbound
- ✓ Almost all of the commercial activity is on the east side (northbound lanes)
- ✓ Remove one lane and add two-way separated bike lanes on east side (northbound lanes)
- ✓ Shared use path on west side
- ✓ Designated transit / Connected Vehicle lanes

